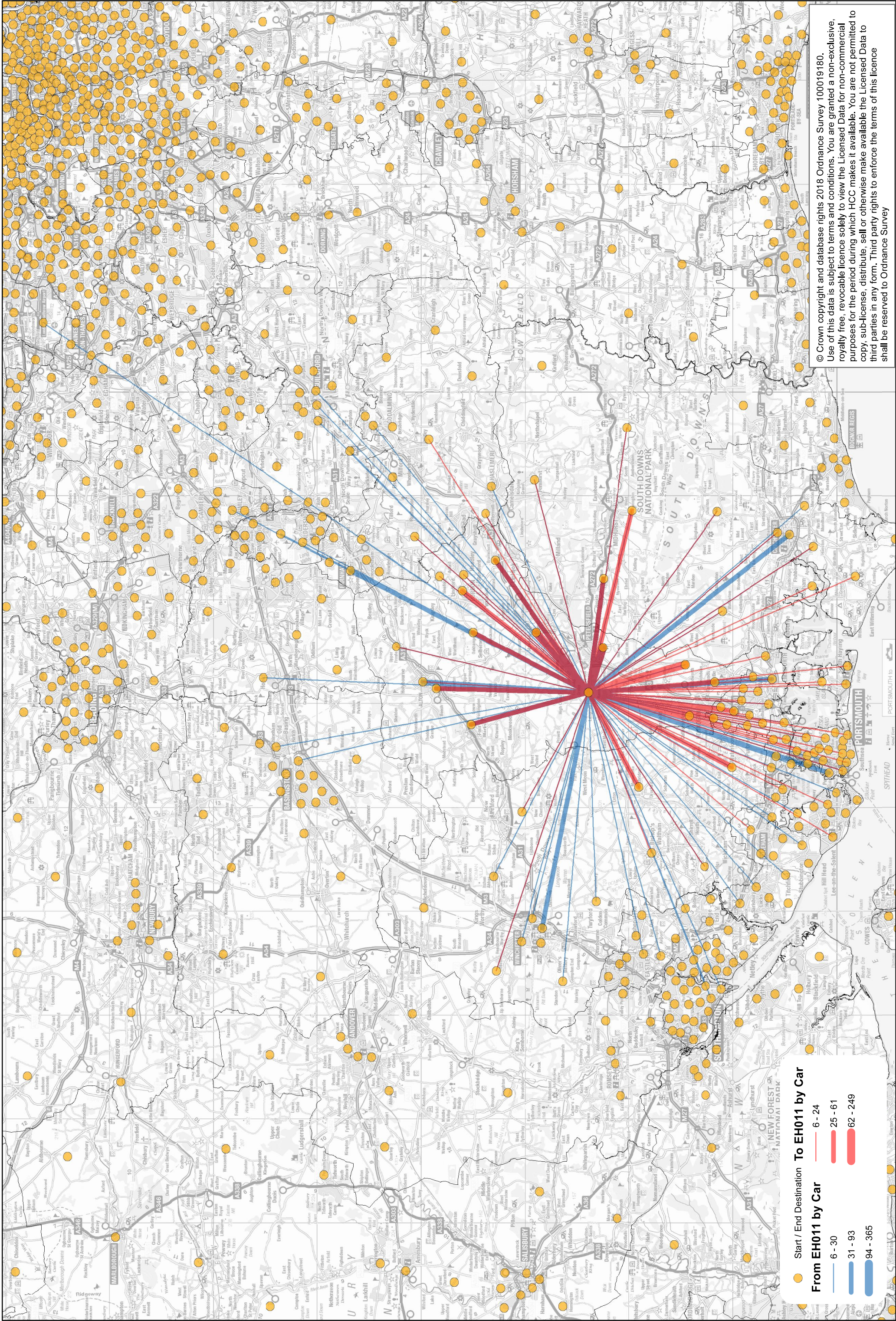


Appendix 7

Key datashine maps



Start / End Destination To EH011 by Car

From EH011 by Car

6 - 24

25 - 61

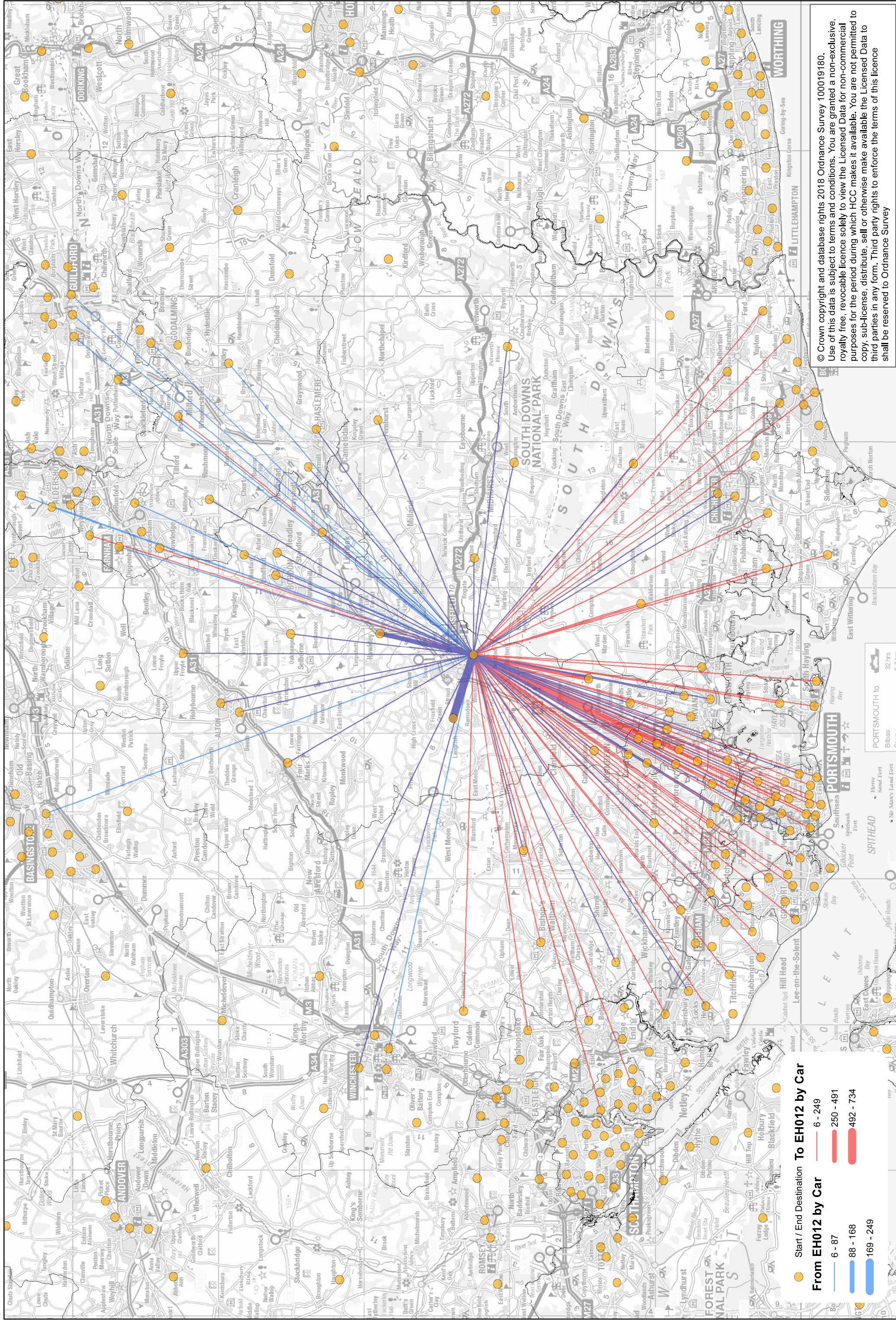
62 - 249

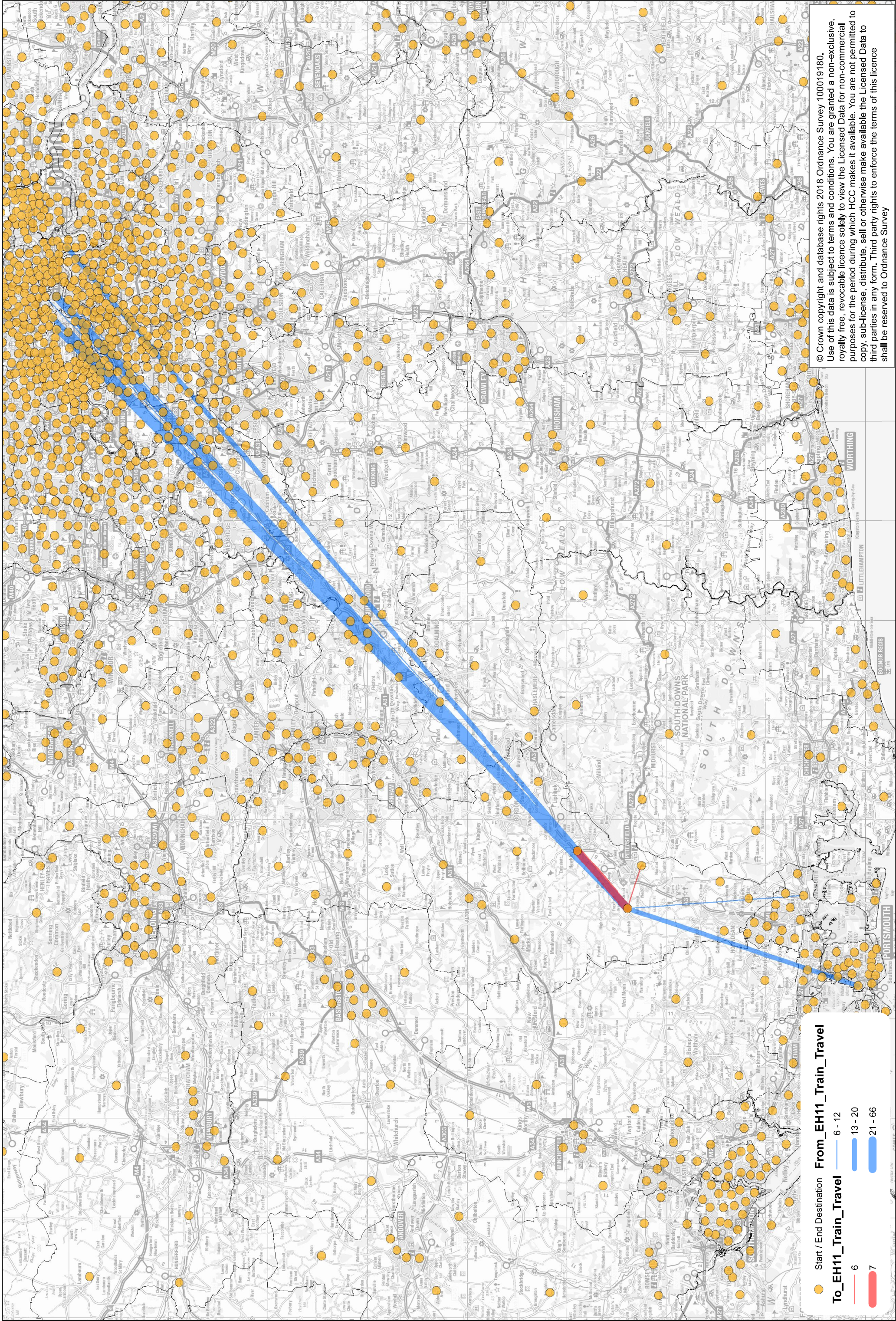
6 - 30

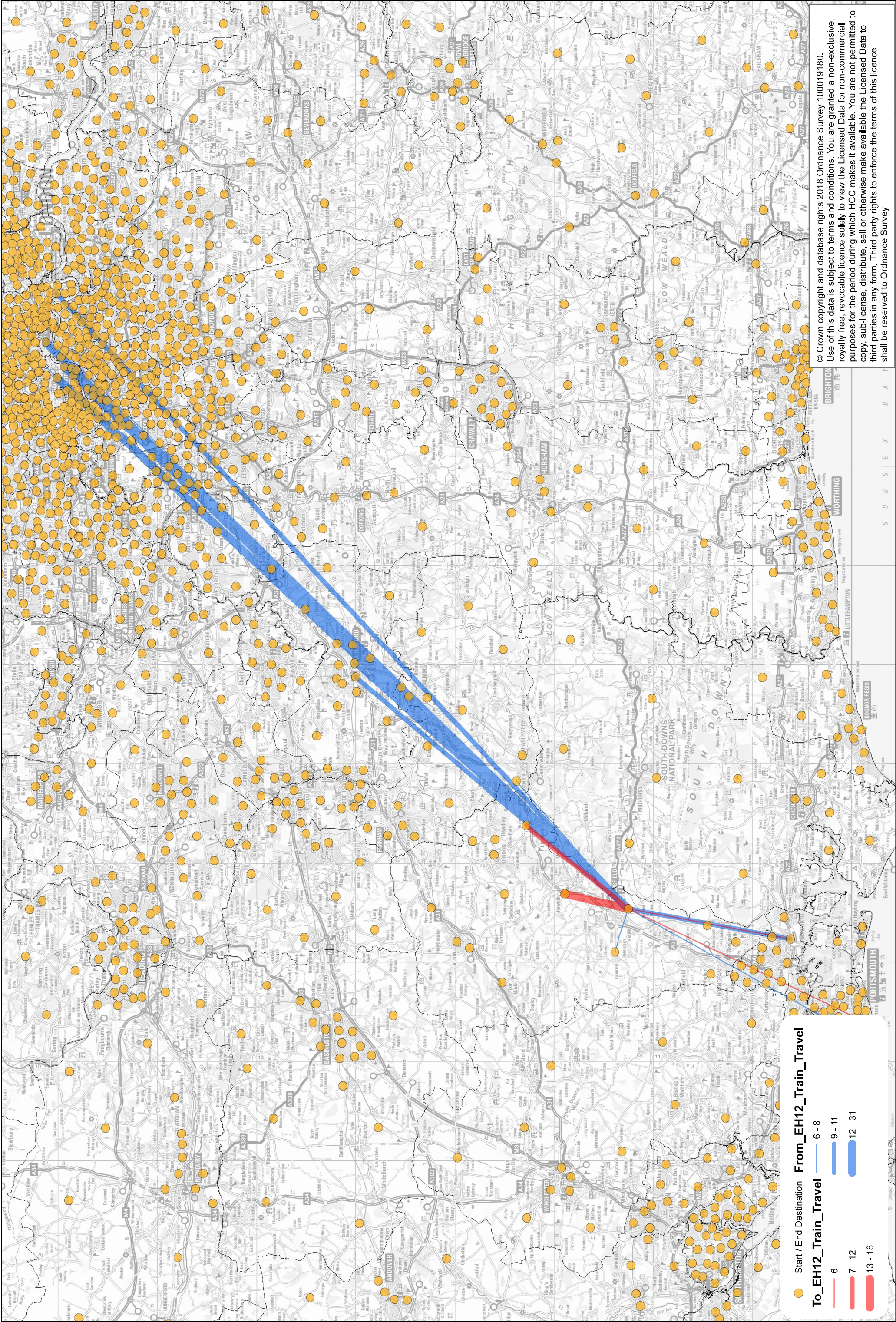
31 - 93

94 - 365

© Crown copyright and database rights 2018 Ordnance Survey 100019180.
Use of this data is subject to terms and conditions. You are granted a non-exclusive, royalty free, revocable licence solely to view the Licensed Data for non-commercial purposes for the period during which HCC makes it available. You are not permitted to copy, sub-licence, distribute, sell or otherwise make available the Licensed Data to third parties in any form. Third party rights to enforce the terms of this licence shall be reserved to Ordnance Survey







© Crown copyright and database rights 2018 Ordnance Survey 100019180.
Use of this data is subject to terms and conditions. You are granted a non-exclusive, royalty free, revocable licence solely to view the Licensed Data for non-commercial purposes for the period during which HCC makes it available. You are not permitted to copy, sub-license, distribute, sell or otherwise make available the Licensed Data to third parties in any form. Third party rights to enforce the terms of this licence shall be reserved to Ordnance Survey